



SHAW NATURE RESERVE

MISSOURI BOTANICAL GARDEN

How To Find Us

Thank you for registering for one of our classes. We look forward to your upcoming visit! Please refer to the map below to locate the campus where your class will be held. You will also get maps and directions to the specific building/area where you will meet your instructor at each campus.

307 Pinetum Loop Rd
Gray Summit, MO 63039
(314) 577-9555
shawnature.org



4344 Shaw Boulevard
St. Louis, MO 63110
(314) 577-5100
mobot.org

From East via I-44

Take I-70 west across the Poplar Street Bridge. Merge onto I-55 south to I-44 west. Exit at Vandeventer/Kingshighway (Exit #287 B-A) and turn left. Then turn left on Shaw Blvd. The Garden will be on your right.

From West via I-64/40

Take I-64 east to Tower Grove Avenue (Ext #36 B) and turn right on Tower Grove Avenue. Continue south across Manchester and Vandeventer to Shaw Boulevard. Turn right onto Shaw. The Garden entrance will be on your left.



Hwy. 100 & I-44, Exit #253
Gray Summit, MO 63039
(314) 577-9555
shawnature.org

From East via I-44

Take exit ramp #253, turn left, crossing over I-44. Turn right at the intersection (at the gas station) and go 50 yards to the large iron gates on the left side of the road.

From West via I-44

Take exit ramp #253, turn right at the top of ramp and then another right at the intersection (at the gas station) and go 50 yards to the large iron gates on the left side of the road.



Faust Park, 15193 Olive Blvd.
Chesterfield, MO 63017
(314) 577-0888
butterflyhouse.org

From West via I-64/40

Take the Clarkson/Olive exit (Exit #19 B). Turn left at the stoplight and you will be on Olive Blvd. after crossing under I-64. The Butterfly House is about 1.2 miles on the left inside Faust Park.

From East via I-64/40

Travel west on I-64 past I-270 to the Clarkson/Olive exit (Exit #19 B) and turn right at the stoplight. The Butterfly House is about 1.2 miles on the left inside Faust Park.



SHAW NATURE RESERVE

MISSOURI BOTANICAL GARDEN

Shaw Nature Reserve

Thank you for registering for a class at Shaw Nature Reserve. Below you'll find a map and directions to the buildings where classes are held. **Please be aware that you cannot access the Adlyne Freund Center or the Dana Brown Overnight Center from Shaw Nature Reserve's main entrance (see Dana Brown Overnight Center Parking and Directions).** Please feel free to contact us if you have any questions at (314) 577-9555.

307 Pinetum Loop Rd
Gray Summit, MO 63039
(314) 577-9555
shawnature.org



- | | | |
|------------------------------|-------------------------|-------------------------------|
| ① Visitor Center | ⑥ Bascom House | ⑪ Bus Stop |
| ② Nature Explore Classroom | ⑦ Carriage House | ⑫ Dana Brown Overnight Center |
| ③ Sense of Wonder Woodland | ⑧ Glassberg Pavilions | ⑬ Adlyne Freund Center |
| ④ Pinetum Lake | ⑨ Edgar Anderson Center | |
| ⑤ Whitmire Wildflower Garden | ⑩ Maritz Trail House | |

Regular Hours (September 1-March 31) 8 a.m. to 5 p.m.

Extended Hours (April 1 - August 31) 8 a.m. to 8 p.m.

For programs that start after visitor hours, participants will receive a special gate code to enter the Nature Reserve.



SHAW NATURE RESERVE

MISSOURI BOTANICAL GARDEN

Bascom House and Whitmire Wildflower Garden Area

307 Pinetum Loop Rd
Gray Summit, MO 63039
(314) 577-9555
shawnature.org

Below you will find a map of the Bascom House area. Classes and events are frequently held in this area. Parking is available in the gravel lot north of the Bascom House. Please feel free to contact us if you have any questions at (314) 577-9555.



- ① Visitor Center
- ② Whitmire Wildflower Garden
- ③ Bascom House
- ④ Carriage House
- ⑤ Glassberg Pavilion

- Driving Roads
- Outer Roads and Highways
- Paths (no visitor vehicles)
- Service Road



Dana Brown Overnight Center Directions and Parking





307 Pinetum Loop Rd
Gray Summit, MO 63039
(314) 577-9555
shawnature.org

From St. Louis, take I-44 to Gray Summit exit #253. At top of exit ramp, turn left and cross over I-44. Proceed to traffic light and turn left. After you pass the Fireworks store on your right, take an immediate right on Old Gray Summit Rd. Proceed down Old Gray Summit Rd. 1.5 miles to stone pillars on the right. Follow the signs to the Adlyne Freund Center or Overnight Center. Please park in designated parking areas.



P1 For programs at the **Adlyne Freund Center**, park along the road, indicated by **P1**.

P2 For programs at the **Dana Brown Overnight Center**, please park in the lot past the center, indicated by **P2**.

-  Directions
-  Driving Roads
-  Outer Roads and Highways
-  Paths (no visitor vehicles)



SHAW NATURE RESERVE

MISSOURI BOTANICAL GARDEN


Common Class and Meeting Locations at Shaw Nature Reserve

307 Pinetum Loop Rd
Gray Summit, MO 63039
(314) 577-9555
shawnature.org



Entrance Locations

Visitor Center



Trail House Loop Locations

Maritz Trail House



Bascom House Area Locations

Bascom House



Bus Stop



Carriage House



Dana Brown Overnight Center Locations

Assembly Building



Glassberg Pavilions



Adlyne Freund Center